

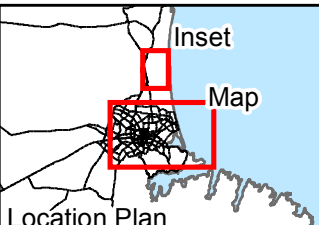
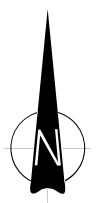
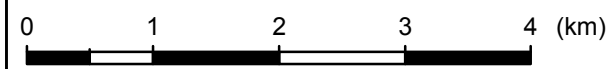
Kaiapoi & Northern Suburbs

**LEGEND**  
**Foundation Damage**

- None
- Minor
- Moderate
- Major

Notes: Road Database supplied by Terralink International Ltd. Rivers, lagoons and coastline licensed under Creative Commons Attribution 3.0 New Zealand and sourced from LINZ

A3 SCALE 1:60,000



|                                |     |        |
|--------------------------------|-----|--------|
| DRAWN                          | JSD | Feb.13 |
| CHECKED                        |     |        |
| APPROVED                       |     |        |
| ARCFILE<br>52020-0200-BDF01    |     |        |
| SCALE (AT A3 SIZE)<br>1:60,000 |     |        |
| PROJECT No.<br>52020.0200      |     |        |

**EARTHQUAKE COMMISSION**  
**CHRISTCHURCH CITY & KAIAPOI**  
 Observed Foundation Damage Based on Inspections  
 Undertaken Between Sept 2010 and Feb 2011

FIGURE No. Figure A10

Rev. 0

Date: 22/02/2013 Time: 11:56:57 a.m.