

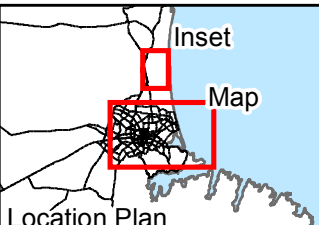
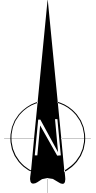
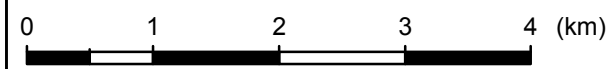
Kaiapoi & Northern Suburbs

LEGEND
Foundation Damage

- None
- Minor
- Moderate
- Major

Notes: Road Database supplied by Terralink International Ltd. Rivers, lagoons and coastline licensed under Creative Commons Attribution 3.0 New Zealand and sourced from LINZ

A3 SCALE 1:60,000



DRAWN	JSD	Feb.13
CHECKED		
APPROVED		
ARCFILE 52020-0200-BDF05		
SCALE (AT A3 SIZE) 1:60,000		
PROJECT No. 52020.0200		

EARTHQUAKE COMMISSION
CHRISTCHURCH CITY & KAIAPOI
 Observed Foundation Damage Based on Inspections Undertaken Between Dec 2011 to Present

FIGURE No. Figure A13

Rev. 0

Date: 22/02/2013 Time: 12:14:28 p.m.