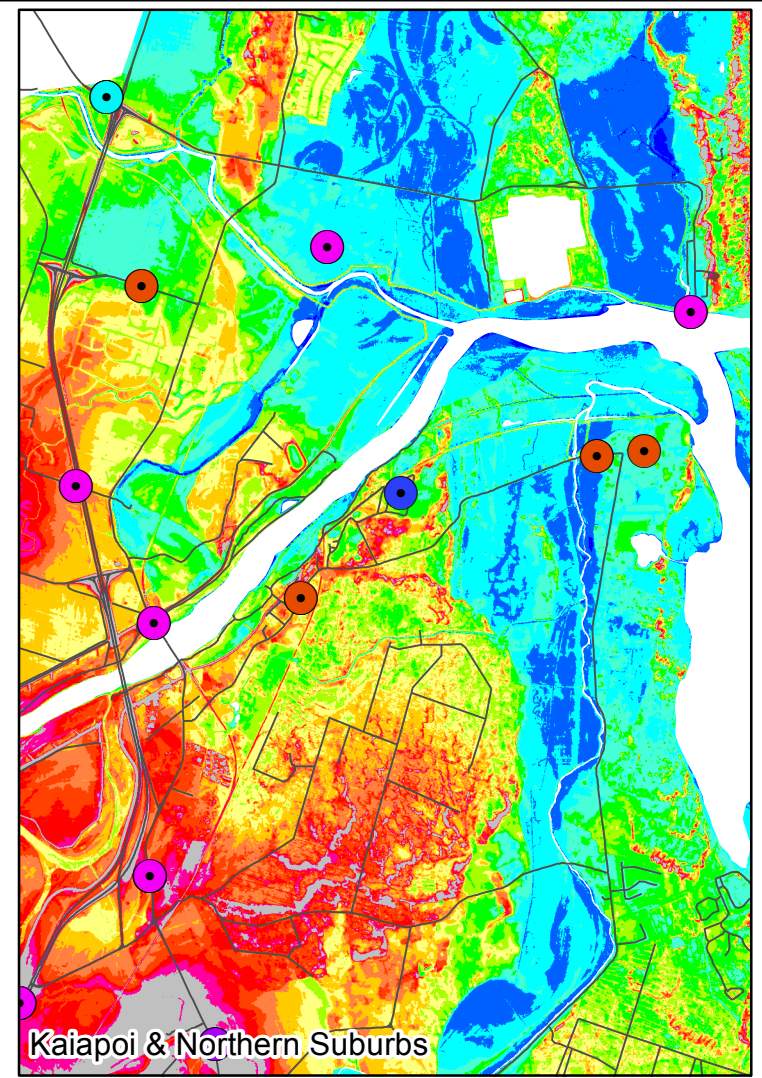
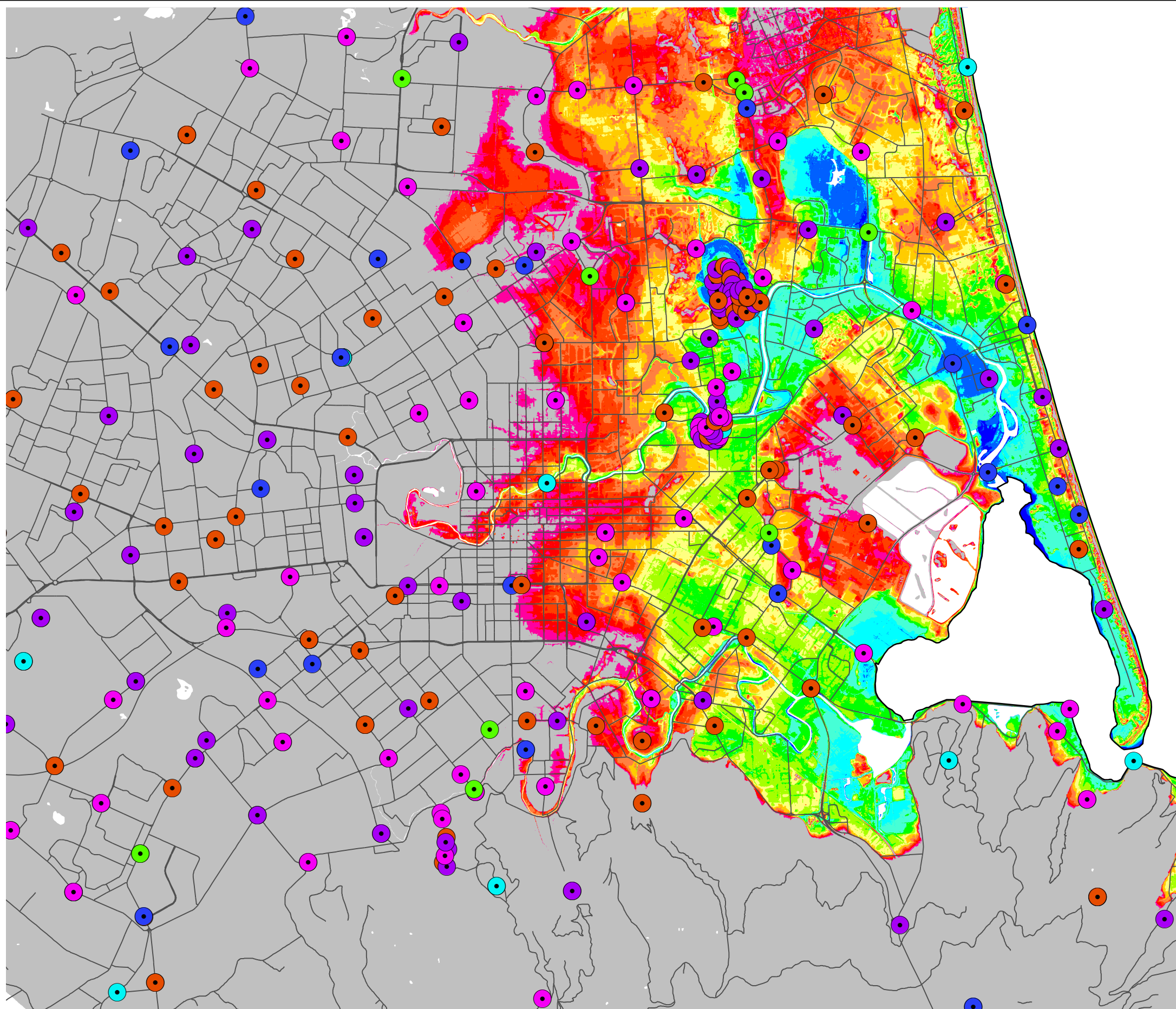


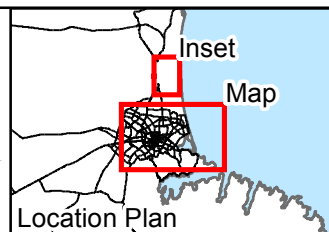

Path: T:\ChristchurchEQC\Cad\52000\WorkingMaterials\GIS\MapDocuments\LIDAR\52020-0200-LSE05.mxd Date: 22/02/2013 Time: 12:27:37 p.m.



LEGEND		
Offset	Elevation (m)	
● LIDAR > 0.2 m LOWER	■ 0 - 0.5	■ 3.5 - 4.0
● LIDAR 0.1 - 0.2 m LOWER	■ 0.5 - 1.0	■ 4.0 - 4.5
● LIDAR 0.0 - 0.1 m LOWER	■ 1.0 - 1.5	■ 4.5 - 5.0
● LIDAR 0.0 - 0.1 m HIGHER	■ 1.5 - 2.0	■ 5.0 - 5.5
● LIDAR 0.1 - 0.2 m HIGHER	■ 2.0 - 2.5	■ 5.5 - 6.0
● LIDAR > 0.2 m HIGHER	■ 2.5 - 3.0	■ >6.0
	■ 3.0 - 3.5	

Notes: Road Database supplied by Terralink International Ltd. Rivers, lagoons and coastline licensed under Creative Commons Attribution 3.0 New Zealand and sourced from LINZ. Crown Copyright Reserved

A3 SCALE 1:60,000



DRAWN	CXP	Feb.13
CHECKED		
APPROVED		
ARCFILE	52020-0200-LSE05	
SCALE (AT A3 SIZE)	1:60,000	
PROJECT No.	52020.0200	

**EARTHQUAKE COMMISSION
CHRISTCHURCH CITY & KAIAPOI
LIDAR Elevation and Verification
(Post June 2011)**

FIGURE No. Figure A18

Rev. 0