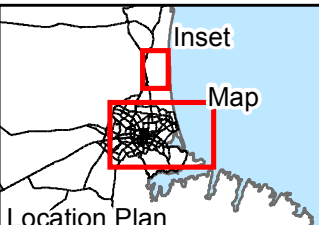
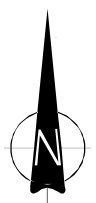
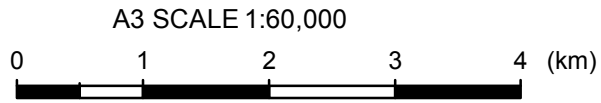


Notes: Road Database supplied by Terralink International Ltd. Rivers, lagoons and coastline licensed under Creative Commons Attribution 3.0 New Zealand and sourced from LINZ. Crown Copyright Reserved



DRAWN	JEL	Dec.12
CHECKED		
APPROVED		
ARCFILE 52020-0200-LEC34		
SCALE (AT A3 SIZE) 1:60,000		
Prepared By Tonkin & Taylor Ltd.		
Ref. 52020-0200		

EARTHQUAKE COMMISSION
CHRISTCHURCH CITY & KAIAPOI
 Earthquake Related Elevation Change
 (Pre September 2010 to Post June 2011)

Date: 4/12/2012 Time: 2:11:24 p.m.