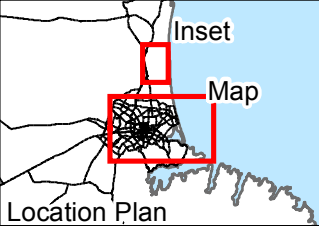
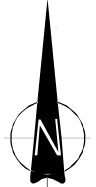



Notes: Road Database supplied by Terralink International Ltd. Rivers, lagoons and coastline licensed under Creative Commons Attribution 3.0 New Zealand and sourced from LINZ. Crown Copyright Reserved

A3 SCALE 1:60,000



DRAWN	JEL	Dec.12
CHECKED		
APPROVED		
ARCFILE	52020-0200-LEC35	
SCALE (AT A3 SIZE)	1:60,000	
Prepared By	Tonkin & Taylor Ltd.	
Ref.	52020.0200	

EARTHQUAKE COMMISSION
CHRISTCHURCH CITY & KAIAPOI
 Earthquake Related Elevation Change
 (Pre September 2010 to Post June/December 2011)

FIGURE No. Figure A23
 Rev. 0

Date: 4/12/2012 Time: 2:00:17 p.m.