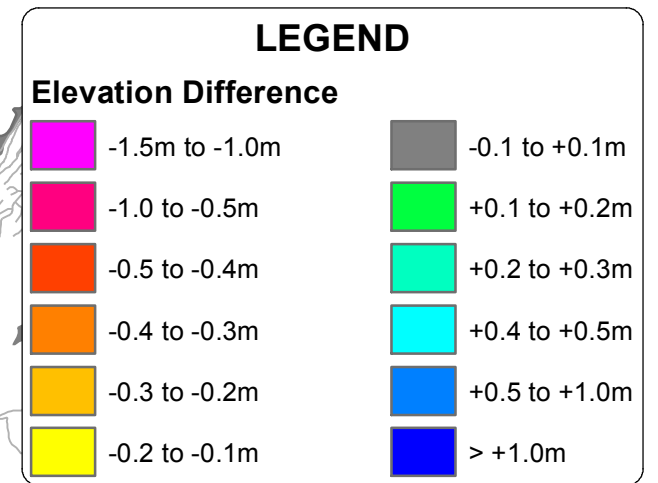
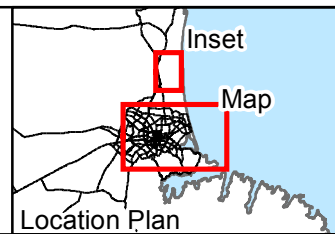
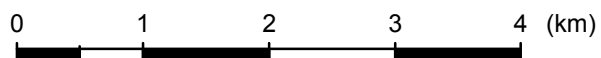


Path: T:\ChristchurchEQC\Cad\52000\WorkingMaterials\GIS\MapDocuments\LDAR Elevation Change\52020-0200-LEC04.mxd Date: 22/02/2013 Time: 1:11:35 p.m.



Notes: Road Database supplied by Terralink International Ltd. Rivers, lagoons and coastline licensed under Creative Commons Attribution 3.0 New Zealand and sourced from LINZ. Crown Copyright Reserved

A3 SCALE 1:60,000



EQC
EARTHQUAKE COMMISSION
Kōmihana Rūwhenua

DRAWN	CXP	Feb.13
CHECKED		
APPROVED		
ARCFIELD	52020-0200-LEC04	
SCALE (AT A3 SIZE)	1:60,000	
PROJECT No.	52020.0200	

EARTHQUAKE COMMISSION
CHRISTCHURCH CITY
Tectonic Related Elevation Change
(Pre September 2010 to Post September 2010)

FIGURE No. Figure A24

Rev. 0