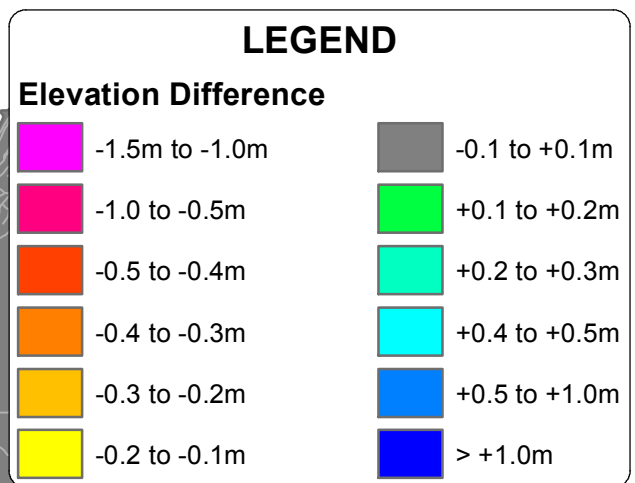
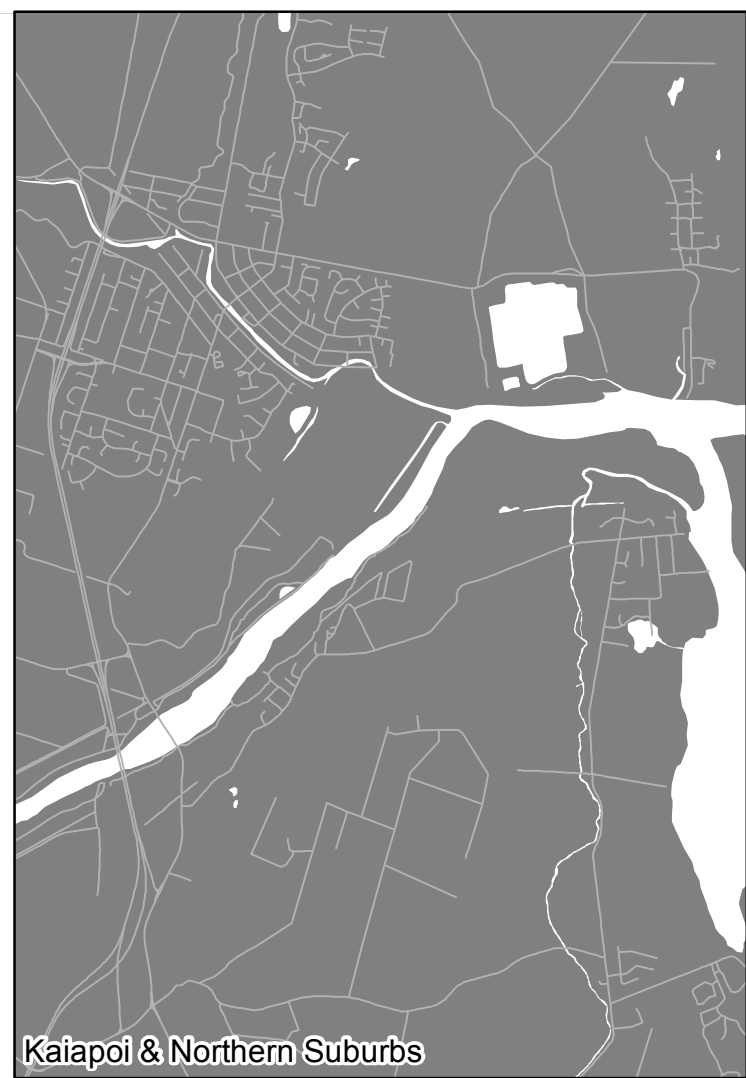
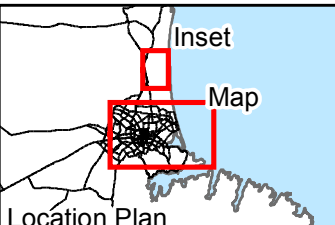
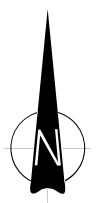
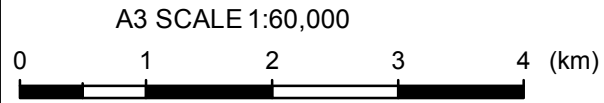


Path: T:\ChristchurchEQC\Cad\52020\WorkingMaterials\GIS\MapDocuments\LDAR Elevation Change\52020-0200-LEC05.mxd Date: 22/02/2013 Time: 1:05:52 p.m.



Notes: Road Database supplied by Terralink International Ltd. Rivers, lagoons and coastline licensed under Creative Commons Attribution 3.0 New Zealand and sourced from LINZ. Crown Copyright Reserved



DRAWN	CXP	Feb.13
CHECKED		
APPROVED		
ARCFILE 52020-0200-LEC05		
SCALE (AT A3 SIZE) 1:60,000		
PROJECT No.	52020.0200	

EARTHQUAKE COMMISSION
CHRISTCHURCH CITY
 Tectonic Related Elevation Change
 (Pre September 2010 to Post February 2011)

FIGURE No. Figure A25 Rev. 0