
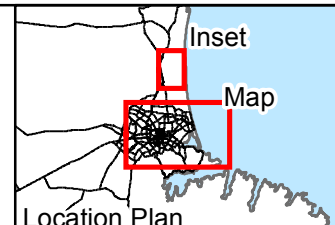
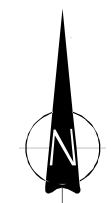
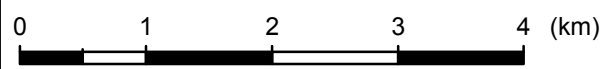


Kaiapoi & Northern Suburbs



Notes: Road Database supplied by Terralink International Ltd. Rivers, lagoons and coastline licensed under Creative Commons Attribution 3.0 New Zealand and sourced from LINZ. Crown Copyright Reserved

A3 SCALE 1:60,000



DRAWN	JEL	Dec.12
CHECKED		
APPROVED		
ARCFILE 52020-0200-LEC36		
SCALE (AT A3 SIZE) 1:60,000		
Prepared By Tonkin & Taylor Ltd.		
Ref. 52020-0200		

**EARTHQUAKE COMMISSION**  
**CHRISTCHURCH CITY & KAIAPOI**  
 Liquefaction Related Elevation Change  
 (Pre September 2010 to Post September 2010)

FIGURE No. Figure A28

Rev. 0

Date: 4/12/2012 Time: 2:36:06 p.m.