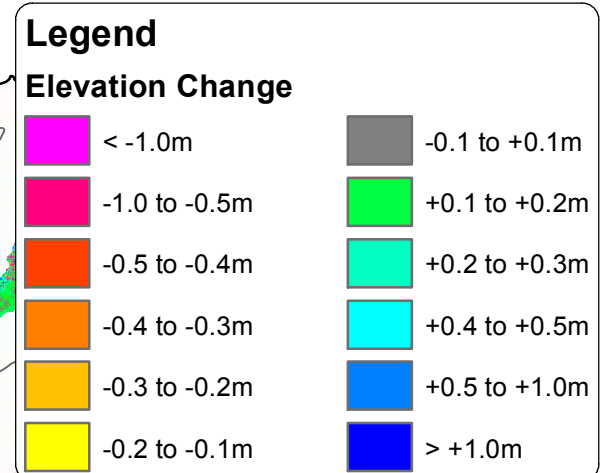
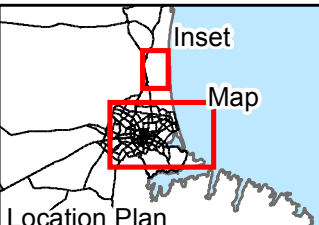
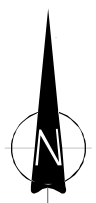
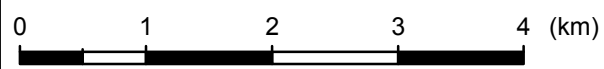


Kaiapoi & Northern Suburbs



Notes: Road Database supplied by Terralink International Ltd. Rivers, lagoons and coastline licensed under Creative Commons Attribution 3.0 New Zealand and sourced from LINZ. Crown Copyright Reserved

A3 SCALE 1:60,000



DRAWN	CXP	Dec.12
CHECKED		
APPROVED		
ARCFILE 52020-0200-LEC39		
SCALE (AT A3 SIZE) 1:60,000		
Prepared By Tonkin & Taylor Ltd.		
Ref. 52020.0200		

EARTHQUAKE COMMISSION
CHRISTCHURCH CITY & KAIAPOI
 Liquefaction Related Elevation Change
 (Pre September 2010 to Post June/December 2011)

Date: 4/12/2012 Time: 3:11:50 p.m.