

**LEGEND**

- CPT Locations > 5.0 m Depth
- CPT Locations < 5.0 m Depth

**DBH Technical Categories**

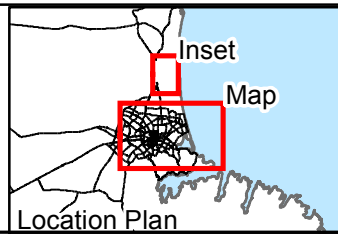
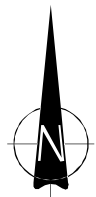
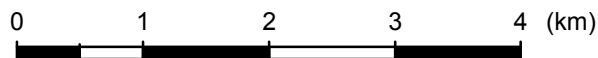
- TC3
- TC2
- TC1
- N/A - Port Hills & Banks Peninsula
- N/A - Urban Nonresidential
- N/A - Rural & Unmapped

**CERA Residential Zones**

- Red Zone

Notes: Road Database supplied by Terralink International Ltd. Rivers, lagoons and coastline licensed under Creative Commons Attribution 3.0 New Zealand and sourced from LINZ. Crown Copyright Reserved

A3 SCALE 1:60,000



DRAWN	CXP	Feb.13
CHECKED		
APPROVED		
ARCFILE	52020-0200-CPT008	
SCALE (AT A3 SIZE)	1:60,000	
PROJECT No.	52020-0200	

**EARTHQUAKE COMMISSION  
CHRISTCHURCH CITY & KAIAPOI  
Spatial Distribution of CPT used for  
the Liquefaction Vulnerability Study**

FIGURE No. Figure A36

Rev. 0