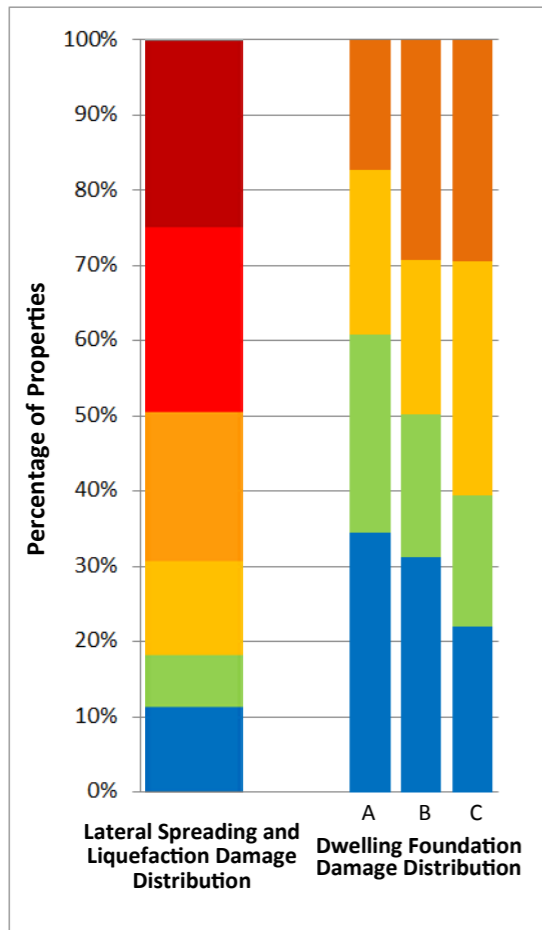


**Photos of Typical Damage for LSN Ranges  
(Based on UoC PGA Distribution)**

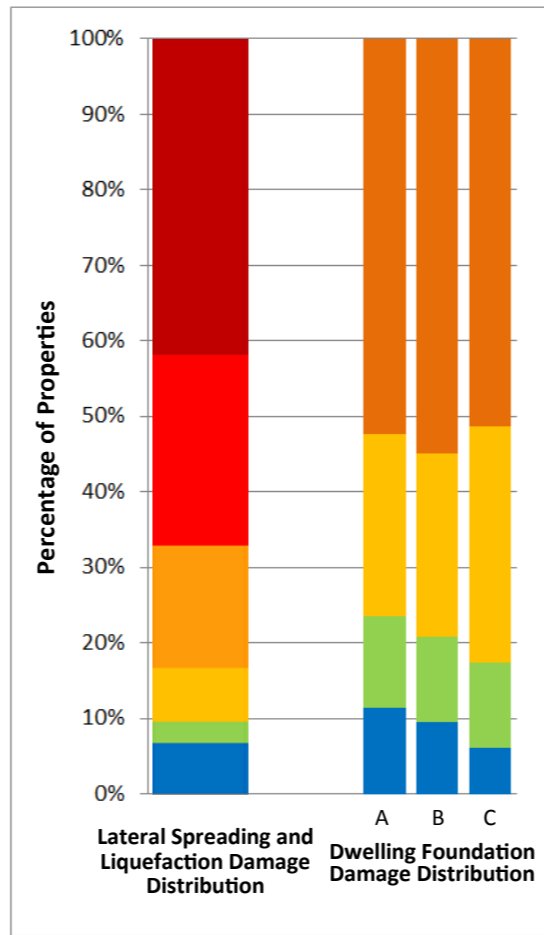
**LSN Band 30-40**



Photos of Typical Observed Land Damage



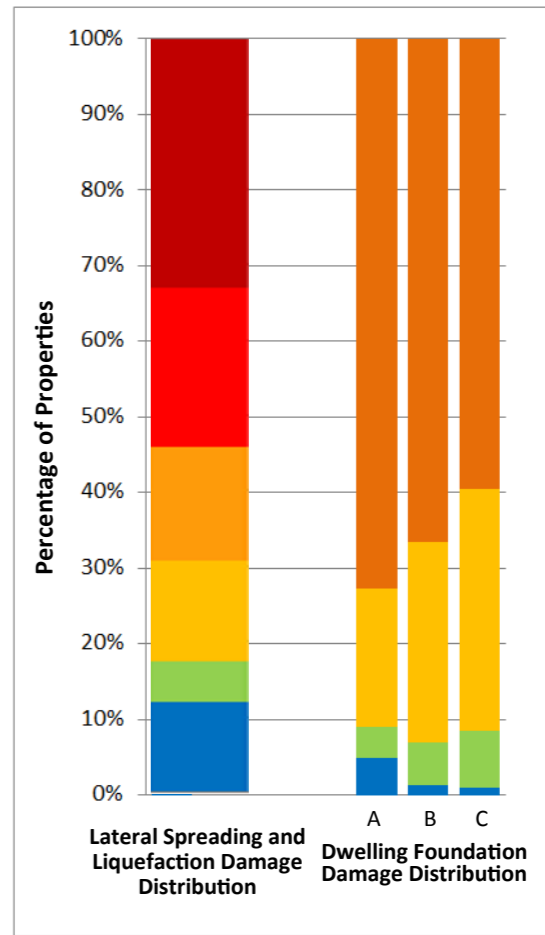
**LSN Band 40-50**



Photos of Typical Observed Land Damage



**LSN Band 50+**



Photos of Typical Observed Land Damage



Figure A49