

LEGEND

Monitoring Wells

- Measurement in September 2010
- No Measurement in September 2010

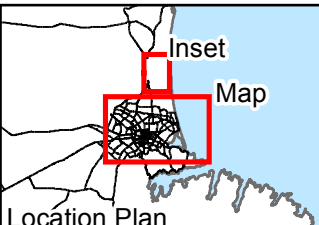
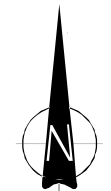
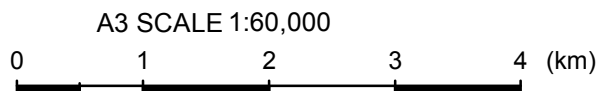
Other Analyses Data

- ⋯ Coastal Strings
- ☆ Drawdown Points
- River Strings
- ⬠ River Monitoring Station

Groundwater Depth (m)

Dark Blue	Above Ground	Light Green	3.0 - 4.0
Blue	0.0 - 1.0	Medium Green	4.0 - 5.0
Light Blue	1.0 - 2.0	Yellow-Green	5.0 - 6.0
Light Green	2.0 - 3.0	Yellow	6.0 +
Grey	No Data		

Notes: Road Database supplied by Terralink International Ltd. Rivers, lagoons and coastline licensed under Creative Commons Attribution 3.0 New Zealand and sourced from LINZ. Crown Copyright Reserved



DRAWN	JEL	Feb.13
CHECKED		
APPROVED		
ARCFILE	52020-0200-GWM07	
SCALE (AT A3 SIZE)	1:60,000	
PROJECT No.	52020-0200	

EARTHQUAKE COMMISSION
CHRISTCHURCH CITY & KAIAPOI
 Depth to Groundwater 25m Grid
 (September 2010)

Date: 26/02/2013 Time: 4:34:53 p.m.