

LEGEND

Monitoring Wells

- Measurement in February 2011
- No Measurement in February 2011

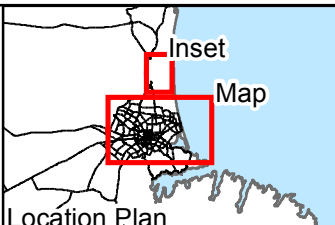
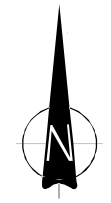
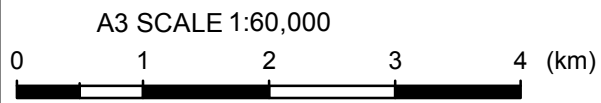
Other Analyses Data

- ☆ Drawdown Points
- ◆ River Monitoring Station

Groundwater Level (m)

< 0	5 - 6
0 - 1	6 - 7
1 - 2	7 - 8
2 - 3	8 - 9
3 - 4	9 - 10
4 - 5	> 10
No Data	

Notes: Aerial Imagery supplied by New Zealand Aerial Mapping Ltd.



DRAWN	JEL	Feb.13
CHECKED		
APPROVED		
ARCFILE	52020-0200-GWM11	
SCALE (AT A3 SIZE)	1:60,000	
Prepared by	Tonkin & Taylor Ltd	
Ref:	52020-0200	

EARTHQUAKE COMMISSION
CHRISTCHURCH CITY & KAIAPOI
 Groundwater Levels and Monitoring Well Locations
 February 2011 (Lyttleton Vertical Datum 1937)
 FIGURE No. Figure C5

Date: 26/02/2013 Time: 4:38:00 p.m.