

LEGEND

Monitoring Wells

- Measurement in February 2011
- No Measurement in February 2011

Other Analyses Data

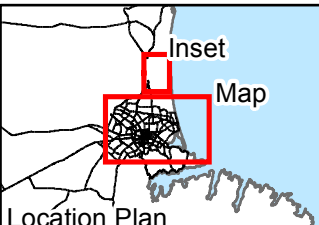
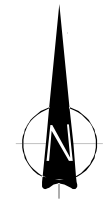
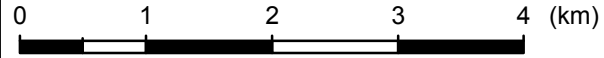
- ⋯ Coastal Strings
- ☆ Drawdown Points
- River Strings
- ◆ River Monitoring Station

Groundwater Depth (m)

| | | | |
|-------------|--------------|--------------|-----------|
| Dark Blue | Above Ground | Light Green | 3.0 - 4.0 |
| Blue | 0.0 - 1.0 | Medium Green | 4.0 - 5.0 |
| Light Blue | 1.0 - 2.0 | Yellow-Green | 5.0 - 6.0 |
| Light Green | 2.0 - 3.0 | Yellow | 6.0 + |
| Grey | No Data | | |

Notes: Road Database supplied by Terralink International Ltd. Rivers, lagoons and coastline licensed under Creative Commons Attribution 3.0 New Zealand and sourced from LINZ. Crown Copyright Reserved

A3 SCALE 1:60,000



| | | |
|--------------------|------------------|--------|
| DRAWN | JEL | Feb.13 |
| CHECKED | | |
| APPROVED | | |
| ARCFILE | 52020-0200-GWM08 | |
| SCALE (AT A3 SIZE) | 1:60,000 | |
| PROJECT No. | 52020-0200 | |

**EARTHQUAKE COMMISSION
CHRISTCHURCH CITY & KAIAPOI
Depth to Groundwater 25m Grid
(February 2011)**

Date: 26/02/2013 Time: 4:35:52 p.m.