

LEGEND

Monitoring Wells

- Measurement in June 2011
- No Measurement in June 2011

Other Analyses Data

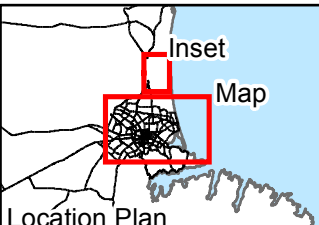
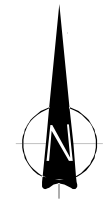
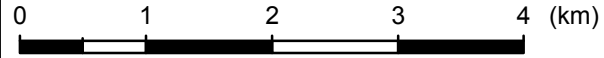
- ⋯ Coastal Strings
- ☆ Drawdown Points
- River Strings
- ⬠ River Monitoring Station

Groundwater Depth (m)

Dark Blue	Above Ground	Light Green	3.0 - 4.0
Blue	0.0 - 1.0	Medium Green	4.0 - 5.0
Light Blue	1.0 - 2.0	Yellow-Green	5.0 - 6.0
Light Green	2.0 - 3.0	Yellow	6.0 +
Grey	No Data		

Notes: Road Database supplied by Terralink International Ltd. Rivers, lagoons and coastline licensed under Creative Commons Attribution 3.0 New Zealand and sourced from LINZ. Crown Copyright Reserved

A3 SCALE 1:60,000



DRAWN	JEL	Feb.13
CHECKED		
APPROVED		
ARCFILE	52020-0200-GWM09	
SCALE (AT A3 SIZE)	1:60,000	
PROJECT No.	52020-0200	

EARTHQUAKE COMMISSION
CHRISTCHURCH CITY & KAIAPOI
 Depth to Groundwater 25m Grid
 (June 2011)

Date: 26/02/2013 Time: 4:36:55 p.m.