

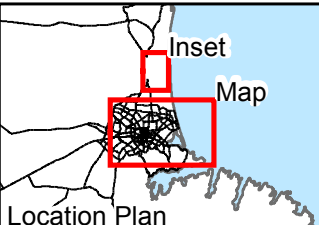
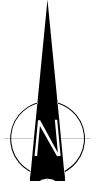
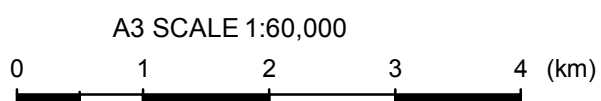
**LEGEND**

● Location of Strong Ground Motion Recording Sites

**PGA (g)**

0.0 - 0.1	0.7 - 0.8
0.1 - 0.2	0.8 - 0.9
0.2 - 0.3	0.9 - 1.0
0.3 - 0.4	1.0 - 1.1
0.4 - 0.5	1.1 - 1.2
0.5 - 0.6	1.2 - 1.3
0.6 - 0.7	1.3 - 1.4

Notes: Aerial Imagery supplied by New Zealand Aerial Mapping Ltd.  
PGA Contours produced from grid supplied by University of Canterbury.



DRAWN	JEL	Feb.13
CHECKED		
APPROVED		
ARCFILE 52020-0200-PGA02		
SCALE (AT A3 SIZE) 1:60,000		
PROJECT No. 52020-0200		

**EARTHQUAKE COMMISSION**  
**CHRISTCHURCH CITY & KAIAPOI**  
Contours of Horizontal Geometric Mean PGA  
(UoC, February 2011 Event)

Date: 25/02/2013 Time: 10:24:31 a.m.