

Kaiapoi & Northern Suburbs

LEGEND

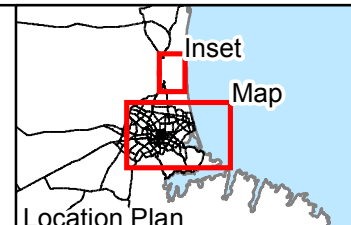
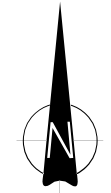
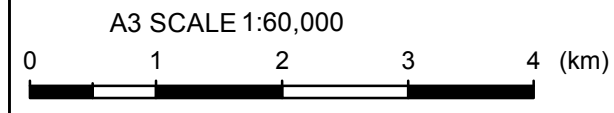
LPI

- 0 - 3
- 3 - 6
- 6 - 9
- 9 - 12
- 12 - 15
- 15 - 18
- 18 +

Ground Surface Observations after Feb 2011

- No observed ground cracking or ejected liquefied material
- Minor ground cracking but no observed ejected liquefied material
- No lateral spreading but minor to moderate quantities of ejected material
- No lateral spreading but large quantities of ejected material
- Moderate to major lateral spreading; ejected material often observed
- Severe lateral spreading; ejected material often observed

Notes: Road Database supplied by Terralink International Ltd. Rivers, lagoons and coastline licensed under Creative Commons Attribution 3.0 New Zealand and sourced from LINZ. Crown Copyright Reserved



DRAWN	CXP	Mar.13
CHECKED		
APPROVED		
ARCFILE 52020-0200-LSN231		
SCALE (AT A3 SIZE) 1:60,000		
Prepared by Tonkin & Taylor Ltd.		
Ref: 52020-0200		

EARTHQUAKE COMMISSION
CHRISTCHURCH CITY & KAIAPOI
 LPI, February 2011
 (Using UoC PGA)

Date: 5/03/2013 Time: 4:22:19 p.m.