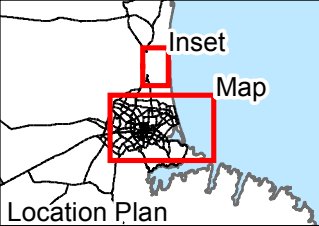
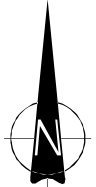
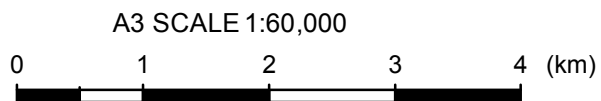


Notes: Aerial Imagery supplied by New Zealand Aerial Mapping Ltd.
PGA values supplied by Cornell University.



DRAWN	JSD	Feb.13
CHECKED		
APPROVED		
ARCFILE	52020-0200-PGA05	
SCALE (AT A3 SIZE)	1:60,000	
PROJECT No.	52020-0200	

EARTHQUAKE COMMISSION
CHRISTCHURCH CITY & KAIAPOI
Contours of Horizontal Geometric Mean PGA
(Cornell, February 2011 Event)

Date: 27/02/2013 Time: 8:01:15 a.m.