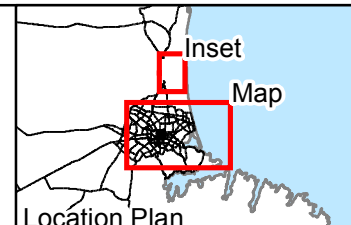
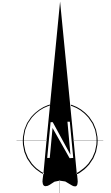
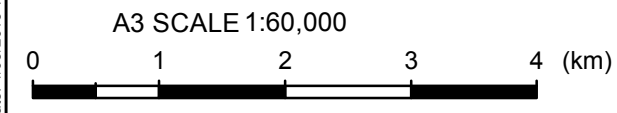


Notes: Road Database supplied by Terralink International Ltd. Rivers, lagoons and coastline licensed under Creative Commons Attribution 3.0 New Zealand and sourced from LINZ. Crown Copyright Reserved



DRAWN	JEL	Mar.13
CHECKED		
APPROVED		
ARCFILE 52020-0200-LSN196		
SCALE (AT A3 SIZE) 1:60,000		
Prepared by Tonkin & Taylor Ltd.		
Ref: 52020-0200		

EARTHQUAKE COMMISSION
CHRISTCHURCH CITY & KAIAPOI
 LPI, April 2011
 (Using UoC PGA)

Date: 4/03/2013 Time: 5:08:32 p.m.