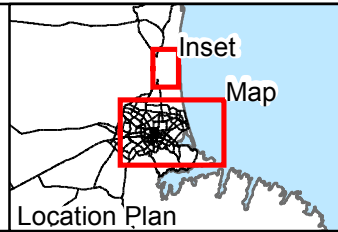
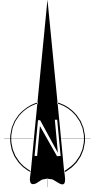
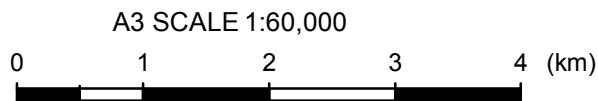


Notes: Aerial Imagery supplied by New Zealand Aerial Mapping Ltd.
PGA Contours produced from grid supplied by University of Canterbury.



| | | |
|--------------------------------|-----|--------|
| DRAWN | JSD | Feb.13 |
| CHECKED | | |
| APPROVED | | |
| ARCFILE 52020-0200-PGA18 | | |
| SCALE (AT A3 SIZE) 1:60,000 | | |
| PROJECT No. 52020-0200 | | |

EARTHQUAKE COMMISSION
CHRISTCHURCH CITY & KAIAPOI
Contours of Horizontal Geometric Mean PGA
(UoC, June 2011 Event A)

FIGURE No. _____ Rev. 0