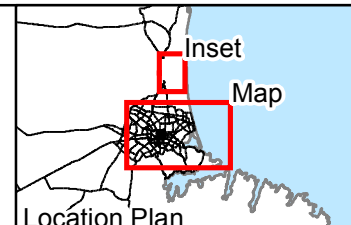
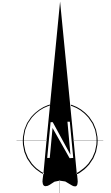
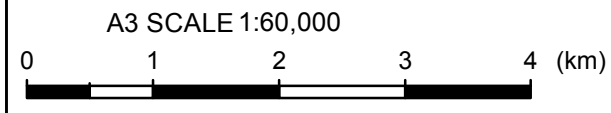


Notes: Road Database supplied by Terralink International Ltd. Rivers, lagoons and coastline licensed under Creative Commons Attribution 3.0 New Zealand and sourced from LINZ. Crown Copyright Reserved



DRAWN	JEL	Mar.13
CHECKED		
APPROVED		
ARCFILE 52020-0200-LSN198		
SCALE (AT A3 SIZE) 1:60,000		
Prepared by Tonkin & Taylor Ltd.		
Ref: 52020-0200		

**EARTHQUAKE COMMISSION  
CHRISTCHURCH CITY & KAIAPOI  
LPI, June 2011 Event A  
(Using UoC PGA)**