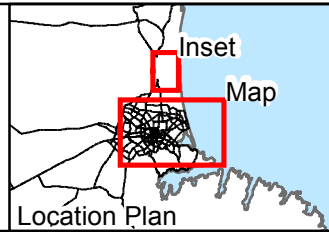
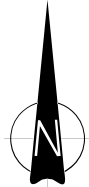
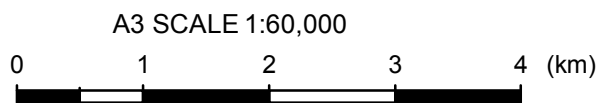


Notes: Aerial Imagery supplied by New Zealand Aerial Mapping Ltd.
PGA values supplied by Cornell University.



DRAWN	JSD	Feb.13
CHECKED		
APPROVED		
ARCFILE 52020-0200-PGA04		
SCALE (AT A3 SIZE) 1:60,000		
PROJECT No.	52020-0200	

EARTHQUAKE COMMISSION
CHRISTCHURCH CITY & KAIAPOI
Contours of Horizontal Geometric Mean PGA
(Cornell, September 2010 Event)

FIGURE No.	Rev.
	0