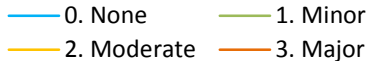


Calculated Settlement Indicator based on UoC PGA Distribution

Land Damage Category



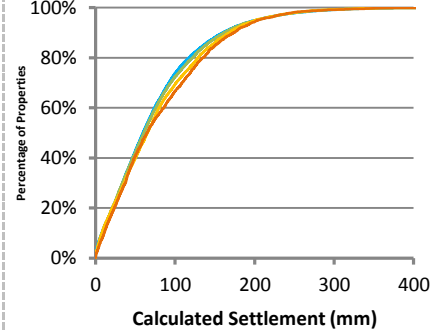
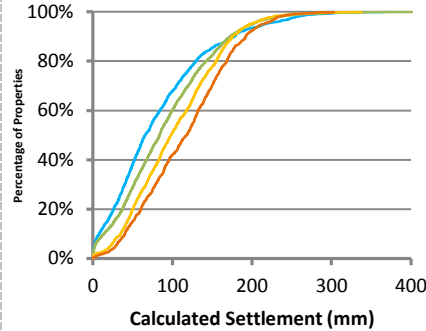
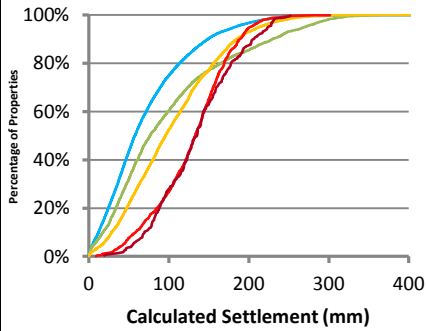
Dwelling Damage Category



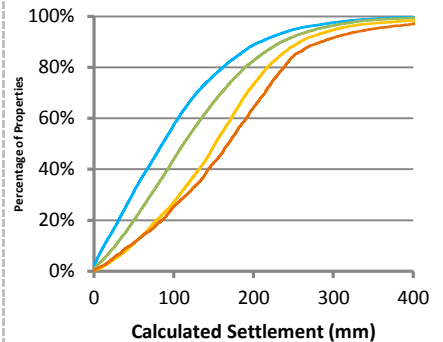
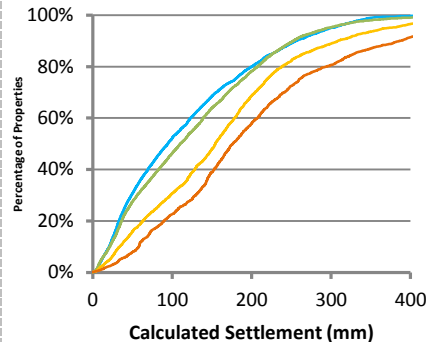
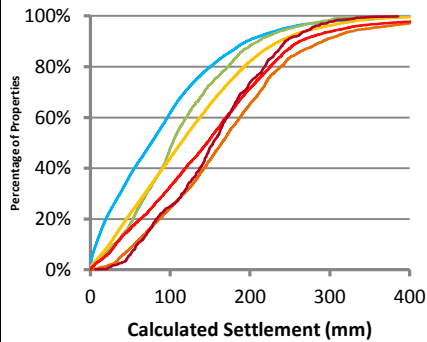
Liquefaction Related Elevation Change (mm)



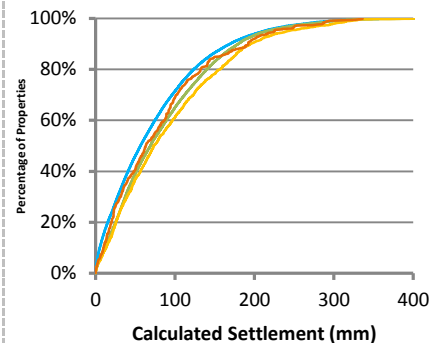
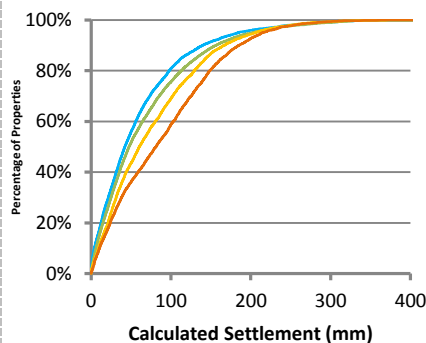
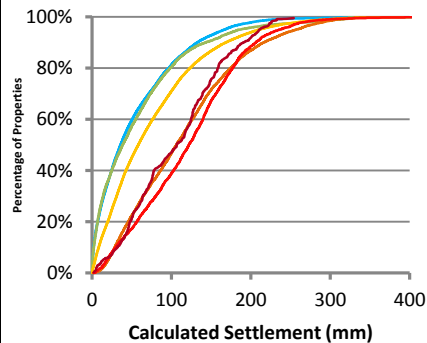
Sept 2010 Event



Feb 2011 Event



June 2011 Event



All 3 Events Combined

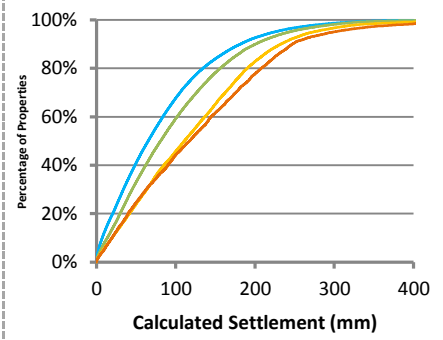
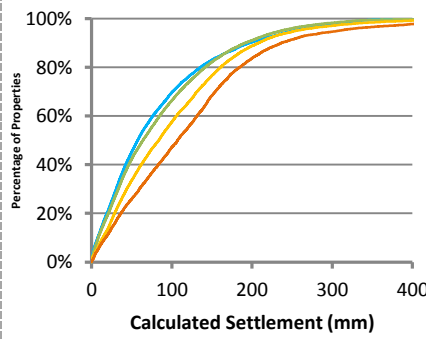
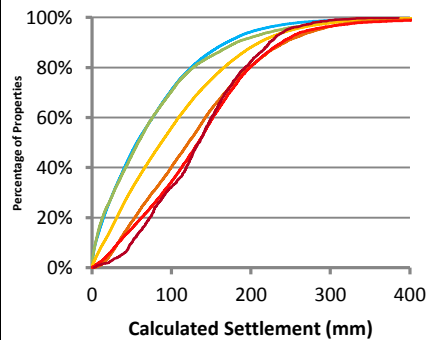


Figure G7