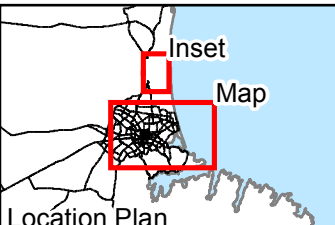
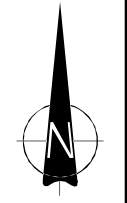
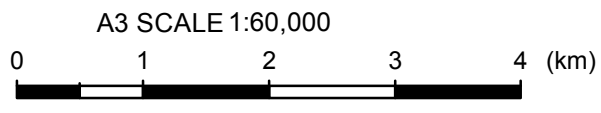


LEGEND

Calculated Settlement Indicator (mm)	● 0 - 60	DBH Technical Category	 TC3
	● 60 - 120		 TC2
	● 120 - 180		 TC1
	● 180 - 240	 N/A - Port Hills & Banks Peninsula	
	● 240 - 300	 N/A - Urban Nonresidential	
	● 300 - 360	 N/A - Rural & Unmapped	
	● 360+	 CERA Residential Zone Red Zone	

Notes: Road Database supplied by Terralink International Ltd. Rivers, lagoons and coastline licensed under Creative Commons Attribution 3.0 New Zealand and sourced from LINZ. Crown Copyright Reserved



DRAWN	JEL	Feb.13
CHECKED		
APPROVED		
ARCFILE 52020-0200-LSN089		
SCALE (AT A3 SIZE) 1:60,000		
Prepared by Tonkin & Taylor Ltd. Ref: 52020-0200		

EARTHQUAKE COMMISSION
CHRISTCHURCH CITY & KAIAPOI
Calculated Settlement Indicator based on the Median Groundwater Depth (M7.5, PGA 0.08g)

FIGURE No. Figure H10

Rev. 0

Date: 26/02/2013 Time: 1:59:57 p.m.