

LEGEND

Calculated Settlement Indicator (mm)

- 0 - 60
- 60 - 120
- 120 - 180
- 180 - 240
- 240 - 300
- 300 - 360
- 360+

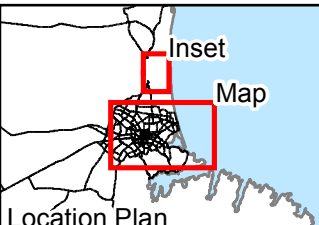
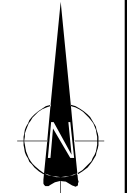
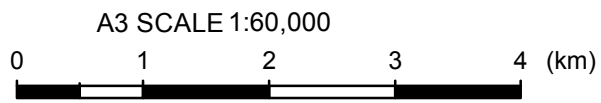
DBH Technical Category

- TC3
- TC2
- TC1
- N/A - Port Hills & Banks Peninsula
- N/A - Urban Nonresidential
- N/A - Rural & Unmapped

CERA Residential Zone

- Red Zone

Notes: Road Database supplied by Terralink International Ltd. Rivers, lagoons and coastline licensed under Creative Commons Attribution 3.0 New Zealand and sourced from LINZ. Crown Copyright Reserved



| | | |
|---|-----|--------|
| DRAWN | JEL | Feb.13 |
| CHECKED | | |
| APPROVED | | |
| ARCFILE 52020-0200-LSN093 | | |
| SCALE (AT A3 SIZE) 1:60,000 | | |
| Prepared by Tonkin & Taylor Ltd. Ref: 52020-0200 | | |

EARTHQUAKE COMMISSION
CHRISTCHURCH CITY & KAIAPOI
 Calculated Settlement Indicator based on the Median Groundwater Depth (M7.5, PGA 0.18g)

FIGURE No. Figure H14

Rev. 0

Date: 26/02/2013 Time: 2:16:09 p.m.