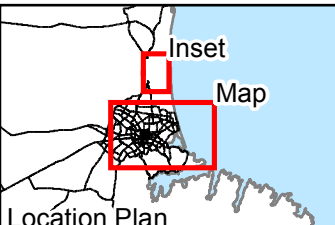
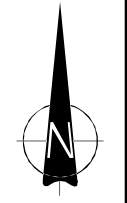
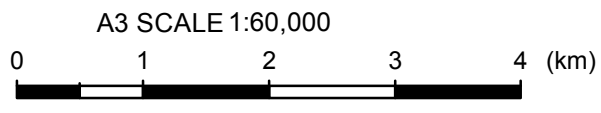


LEGEND

Calculated Settlement Indicator (mm)		0 - 60	DBH Technical Category		TC3
		60 - 120			TC2
		120 - 180			TC1
		180 - 240		N/A - Port Hills & Banks Peninsula	
		240 - 300		N/A - Urban Nonresidential	
		300 - 360		N/A - Rural & Unmapped	
		360+		CERA Residential Zone	Red Zone

Notes: Road Database supplied by Terralink International Ltd. Rivers, lagoons and coastline licensed under Creative Commons Attribution 3.0 New Zealand and sourced from LINZ. Crown Copyright Reserved



DRAWN	JEL	Feb.13
CHECKED		
APPROVED		
ARCFILE 52020-0200-LSN083		
SCALE (AT A3 SIZE) 1:60,000		
Prepared by Tonkin & Taylor Ltd.		
Ref: 52020-0200		

EARTHQUAKE COMMISSION
CHRISTCHURCH CITY & KAIAPOI
 Calculated Settlement Indicator based on the Median Groundwater Depth (M6, PGA 0.15g)

FIGURE No. Figure H4

Rev. 0

Date: 26/02/2013 Time: 1:41:17 p.m.