

LEGEND

Calculated Settlement Indicator (mm)

- 0 - 60
- 60 - 120
- 120 - 180
- 180 - 240
- 240 - 300
- 300 - 360
- 360+

DBH Technical Category

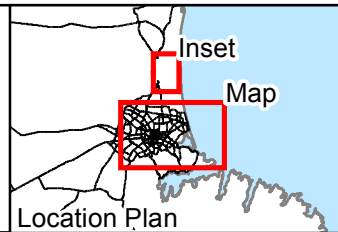
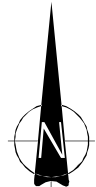
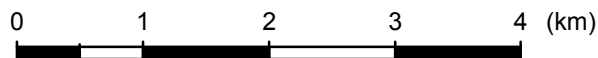
- TC3
- TC2
- TC1
- N/A - Port Hills & Banks Peninsula
- N/A - Urban Nonresidential
- N/A - Rural & Unmapped

CERA Residential Zone

- Red Zone

Notes: Road Database supplied by Terralink International Ltd. Rivers, lagoons and coastline licensed under Creative Commons Attribution 3.0 New Zealand and sourced from LINZ. Crown Copyright Reserved

A3 SCALE 1:60,000



DRAWN	JEL	Feb.13
CHECKED		
APPROVED		
ARCFILE 52020-0200-LSN088		
SCALE (AT A3 SIZE) 1:60,000		
Prepared by Tonkin & Taylor Ltd.		
Ref: 52020-0200		

EARTHQUAKE COMMISSION
CHRISTCHURCH CITY & KAIAPOI
 Calculated Settlement Indicator based on the Median Groundwater Depth (M6, PGA 0.40g)

FIGURE No. Figure H9 Rev. 0