

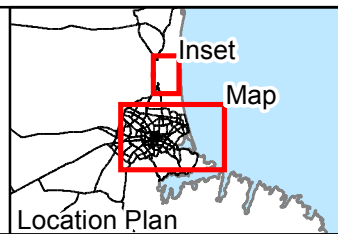
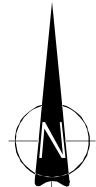
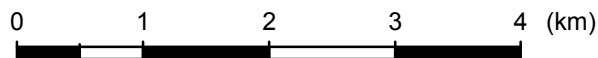
LEGEND

LSN	DBH Technical Category
● 0 - 10	TC3
● 10 - 20	TC2
● 20 - 30	TC1
● 30 - 40	N/A - Port Hills & Banks Peninsula
● 40 - 50	N/A - Rural & Unmapped
● 50 - 60	N/A - Urban Nonresidential
● 60+	CERA Residential Zone
	Red Zone

Date: 27/02/2013 Time: 2:37:33 p.m.

Notes: Road Database supplied by Terralink International Ltd. Rivers, lagoons and coastline licensed under Creative Commons Attribution 3.0 New Zealand and sourced from LINZ. Crown Copyright Reserved

A3 SCALE 1:60,000



DRAWN	CXP	Feb.13
CHECKED		
APPROVED		
ARCFILE 52020-0200-LSN069		
SCALE (AT A3 SIZE) 1:60,000		
Prepared by Tonkin & Taylor Ltd. Ref: 52020.0200		

**EARTHQUAKE COMMISSION
CHRISTCHURCH CITY & KAIAPOI
LSN (Median Groundwater
Depth, M7.5, PGA 0.13g)**

FIGURE No. Figure L15

Rev. 0