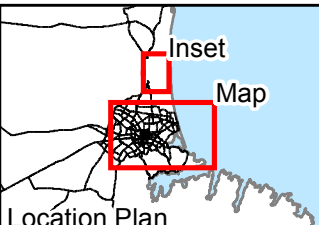
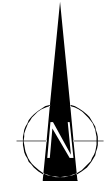
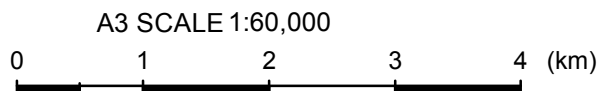


**LEGEND**

<b>LSN</b>	<b>DBH Technical Category</b>
● 0 - 10	TC3
● 10 - 20	TC2
● 20 - 30	TC1
● 30 - 40	N/A - Port Hills & Banks Peninsula
● 40 - 50	N/A - Urban Nonresidential
● 50 - 60	N/A - Rural & Unmapped
● 60+	<b>CERA Residential Zone</b>
	Red Zone

Notes: Road Database supplied by Terralink International Ltd. Rivers, lagoons and coastline licensed under Creative Commons Attribution 3.0 New Zealand and sourced from LINZ. Crown Copyright Reserved



DRAWN	CXP	Feb.13
CHECKED		
APPROVED		
ARCFILE 52020-0200-LSN129		
SCALE (AT A3 SIZE) 1:60,000		
Prepared by Tonkin & Taylor Ltd. Ref: 52020.0200		

**EARTHQUAKE COMMISSION  
CHRISTCHURCH CITY & KAIAPOI  
LSN (Groundwater Depth  
20% Above Median, M7.5, PGA 0.13g)**

Date: 27/02/2013 Time: 2:48:30 p.m.