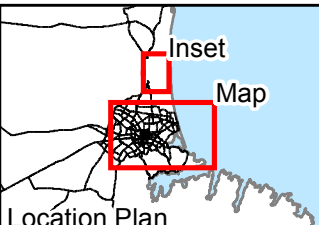
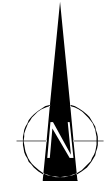
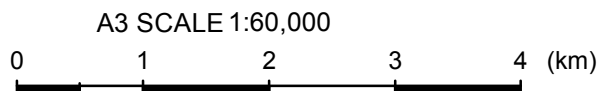


LEGEND

LSN	DBH Technical Category
● 0 - 10	TC3
● 10 - 20	TC2
● 20 - 30	TC1
● 30 - 40	N/A - Port Hills & Banks Peninsula
● 40 - 50	N/A - Rural & Unmapped
● 50 - 60	N/A - Urban Nonresidential
● 60+	CERA Residential Zone
	Red Zone

Notes: Road Database supplied by Terralink International Ltd. Rivers, lagoons and coastline licensed under Creative Commons Attribution 3.0 New Zealand and sourced from LINZ. Crown Copyright Reserved



DRAWN	CXP	Feb.13
CHECKED		
APPROVED		
ARCFILE 52020-0200-LSN131		
SCALE (AT A3 SIZE) 1:60,000		
Prepared by Tonkin & Taylor Ltd.		
Ref: 52020.0200		

**EARTHQUAKE COMMISSION
CHRISTCHURCH CITY & KAIAPOI
LSN (Groundwater Depth
20% Above Median, M7.5, PGA 0.22g)**

FIGURE No. Figure L19

Rev. 0

Date: 27/02/2013 Time: 2:56:54 p.m.