

LEGEND

Calculated Settlement Indicator (mm)

- 0 - 60
- 60 - 120
- 120 - 180
- 180 - 240
- 240 - 300
- 300 - 360
- 360+

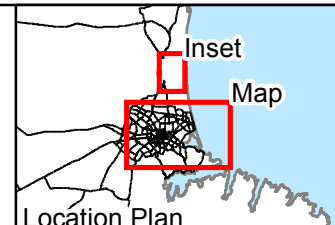
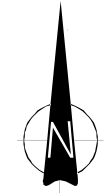
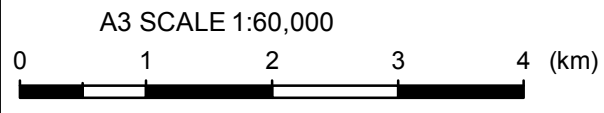
DBH Technical Category

- TC3
- TC2
- TC1
- N/A - Port Hills & Banks Peninsula
- N/A - Rural & Unmapped
- N/A - Urban Nonresidential

CERA Residential Zone

- Red Zone

Notes: Road Database supplied by Terralink International Ltd. Rivers, lagoons and coastline licensed under Creative Commons Attribution 3.0 New Zealand and sourced from LINZ. Crown Copyright Reserved



DRAWN	JEL	Feb.13
CHECKED		
APPROVED		
ARCFILE 52020-0200-LSN137		
SCALE (AT A3 SIZE) 1:60,000		
Prepared by Tonkin & Taylor Ltd. Ref: 52020-0200		

EARTHQUAKE COMMISSION
CHRISTCHURCH CITY & KAIAPOI
 Calculated Settlement Indicator (Groundwater Depth 20% Above Median, M7.5, PGA 0.22g)

FIGURE No. Figure L6

Rev. 0

Date: 26/02/2013 Time: 12:46:31 p.m.