

**LEGEND**

**Calculated Settlement Indicator (mm)**

- 0 - 60
- 60 - 120
- 120 - 180
- 180 - 240
- 240 - 300
- 300 - 360
- 360+

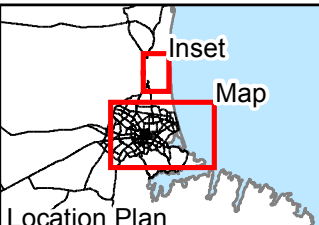
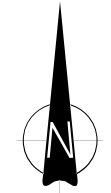
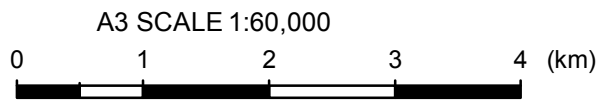
**DBH Technical Category**

- TC3
- TC2
- TC1
- N/A - Port Hills & Banks Peninsula
- N/A - Rural & Unmapped
- N/A - Urban Nonresidential

**CERA Residential Zone**

- Red Zone

Notes: Road Database supplied by Terralink International Ltd. Rivers, lagoons and coastline licensed under Creative Commons Attribution 3.0 New Zealand and sourced from LINZ. Crown Copyright Reserved



DRAWN	JEL	Feb.13
CHECKED		
APPROVED		
ARCFILE 52020-0200-LSN096		
SCALE (AT A3 SIZE) 1:60,000		
Prepared by Tonkin & Taylor Ltd. Ref: 52020-0200		

**EARTHQUAKE COMMISSION**  
**CHRISTCHURCH CITY & KAIAPOI**  
 Calculated Settlement Indicator (Median Groundwater Depth, M7.5, PGA 0.35g)

FIGURE No. Figure L8

Rev. 0

Date: 26/02/2013 Time: 4:10:22 p.m.