

**LEGEND**

**Calculated Settlement Indicator (mm)**

- 0 - 60
- 60 - 120
- 120 - 180
- 180 - 240
- 240 - 300
- 300 - 360
- 360+

**DBH Technical Category**

- TC3
- TC2
- TC1
- N/A - Port Hills & Banks Peninsula
- N/A - Rural & Unmapped
- N/A - Urban Nonresidential

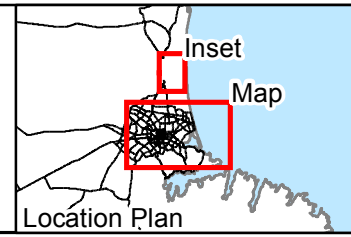
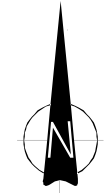
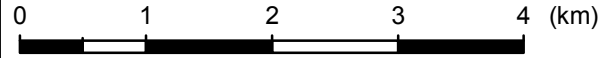
**CERA Residential Zone**

- Red Zone

Date: 26/02/2013 Time: 12:49:52 p.m.

Notes: Road Database supplied by Terralink International Ltd. Rivers, lagoons and coastline licensed under Creative Commons Attribution 3.0 New Zealand and sourced from LINZ. Crown Copyright Reserved

A3 SCALE 1:60,000



DRAWN	JEL	Feb.13
CHECKED		
APPROVED		
ARCFILE 52020-0200-LSN139		
SCALE (AT A3 SIZE) 1:60,000		
Prepared by Tonkin & Taylor Ltd. Ref: 52020-0200		

**EARTHQUAKE COMMISSION**  
**CHRISTCHURCH CITY & KAIAPOI**  
 Calculated Settlement Indicator (Groundwater Depth 20% Above Median, M7.5, PGA 0.35g)

FIGURE No. Figure L9

Rev. 0