



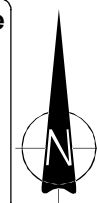
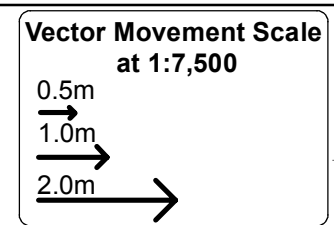

**LEGEND**

**Horizontal Movement**  
 Resultant

**Observed Crack Locations Pre February & Post February 2011 (LDE) Width**

- >200mm
- 50 to 200mm
- 10 to 50mm
- <10mm
- Unclassified

Notes: Aerial Imagery Supplied by New Zealand Aerial Mapping Ltd.



DRAWN	CXP	Feb.13
CHECKED		
APPROVED		
ARCFILE 52020-0200-LCV14		
SCALE (AT A3 SIZE) 1:7,500		
Prepared By Tonkin & Taylor Ltd		
Ref: 52020.0200		

**EARTHQUAKE COMMISSION**  
**CHRISTCHURCH CITY & KAIAPOI**  
 Horizontal Movement Vectors and Crack Locations  
 (Pre September 2010 - Post December 2011)

FIGURE No. **Figure M7**

Rev. **0**

Date: 25/02/2013 Time: 4:10:50 p.m.